

## Pub Directory (General public view)

### Pub Directory

**Total Pubs:** 500+ pubs visited.

**Run History:** The *Runs* column shows how many hashes each pub has hosted. Tap a number to see all runs at that location.

**Date Filters:** Selecting a date range updates the run counts and that column becomes **Runs (filtered)**.

**Future runs** | **Outside date range**

**Nearby Search:** When active, pubs are sorted by distance and a banner appears above the table.

**Locations:** Each pub includes its town/area to distinguish similar names.

**Tips:** Use your browser's search (Ctrl+F / Cmd+F) to quickly find a pub or town. Use filters to narrow results by status, type, distance, or date.

**Search:** 
**Sort by:** 
**Status:** 
**Type:**

**Date:**  to

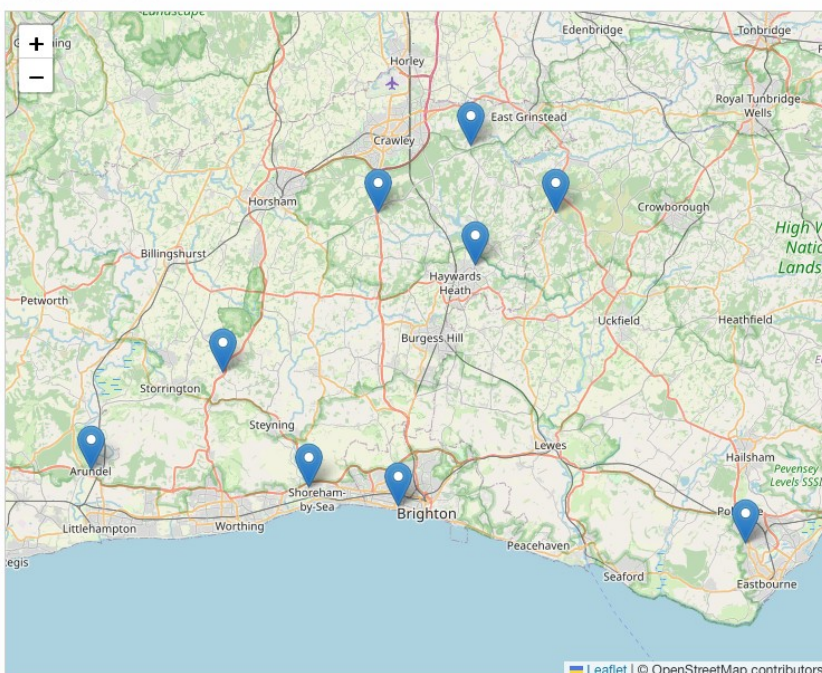
**Near:**

**Dist:**  **Unit:** 

**Results Per Page:**

Pub ▲	Town	Type	Status	Runs	Directions	Comments
<a href="#">360 Degree Brewing Co Taproom</a>	Sheffield Park			1	Head east on A27 6 mi, turn left onto Nevill Rd/A275. After 9 miles turn left onto Bluebell Industrial Est., pub on left. 30 mins.	
<b>All runs at 360 Degree Brewing Co Taproom:</b>						
Date ▼	Run ▼	Hare(s)	Additional Info		Actions	
11/04/2022	2252	Thumper and Two Left Feet	Special start time of 19:15; Joint with EGH3		<input type="button" value="View GPX"/>	
<a href="#">Abbots Wood Car</a>	Arlington			1	A27 East to Selemston, left on Common Lane through Arlington, turn right at the	

### Mapped Pubs



The **Export CSV** button will download a list of all pubs in comma-separated values format (or a subset of the pubs if a filter is in use)

Selecting **Map Pubs** will pop up a map with all the pubs in the list (or a subset of the pubs if a filter is in use). Note the example on the left is any pub or town with “red” in the name and all 9 pubs are Red Lions’.

Selecting the **Pub Name** will pop up a window with a map and three buttons (**View on OpenStreetMap**, **View on Google Maps**, and **Get Directions**).

Selecting the Runs (i.e. the count) a pop up list of all runs will appear. In the example on the left there is only one run.

Selecting the run number will bring up the [Run Details](#).

Selecting **View GPX** will be available if there is a trail map for the run. It will bring up a screen showing the trail (the **green** dot is the start, the **red** dot is the end, and the **blue** pin is the pub). Selecting the **blue** pin will pop up the name of the pub in a bubble. In the upper right corner is the distance and elevation gained and at the bottom is an elevation profile. Strava, Garmin, Suunto, Polar, Coros, Apple and/or Fitbit icons will appear at the top if the run was downloaded via such such device or application.

## Pub Directory (filter options)

**Search:** 
**Sort by:** 
**Status:** 
**Type:**

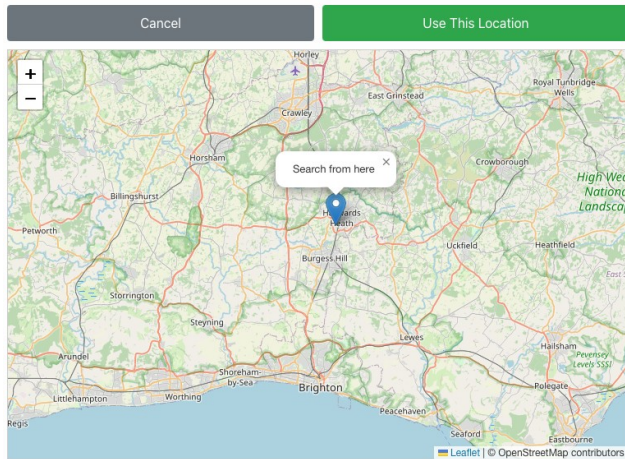
**Date:**  to

**Near:** 
**Dist:** 
**Unit:**

**Results Per Page:**

Search (any part of a pub or town name)  
 Sort by (pub name, town name, or # of runs in descending order)  
 Status (All, Closed, Open, Temporarily Closed, and N/A).  
 Type (pub, restaurant, car park, picnic, and chez / other)

Select Location on Map  
 Tap the map to set your search center point



× Date range  
 Near (select a pub, enter a post code, or click on a map)

For example, on the left “red” is filtered for pub or town, sorted by Number of Runs, Status is “Open”, Type is “Pub”, Date range is 01/01/2000 to 31/12/2025, a map location is somewhere in Haywards Heath ,and distance of 12 km from that point.

The “Nearby search active” green bar appears above the results.

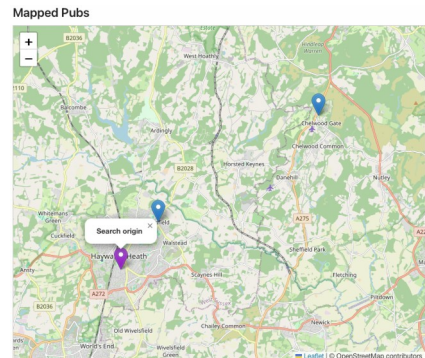
Nearby search active							
Pub	Town	Distance ▲	Type	Status	Runs (filtered)	Directions	Comments
<a href="#">The Red Lion</a>	Lindfield	2.59 km			<a href="#">4</a>	North on A23 filter left on A273 over Clayton Hill. Turn right at bottom of hill on through Ditchling and onto Haywards Heath. At roundabout in HH take 2nd exit and then 3rd exit at next major roundabout to Lindfield. Past pond pub 300 metres on right. Est 25 mins.	

This search returns two pubs, one is the Red Lion in Lindfield and the number of runs (with filtered) is 4. There are 4 runs in date range in **grey**, one in **yellow**, a future run, and 2 in **blue**, outside of the date range.

### All runs at The Red Lion:

Date ▼	Run ▼	Hare(s)	Additional Info	Actions
25/05/2026	<a href="#">2467</a>	Keeps It Up and Wildbush	KIU and WBs last BH7 Hare!	
11/03/2024	<a href="#">2352</a>	Keeps it up and Wildbush	New start time of 19:00; Dangleberry "fancy hat" memorial run	<input type="button" value="View GPX"/>
27/11/2023	<a href="#">2337</a>	Keeps it up and Wildbush	New start time of 19:00	<input type="button" value="View GPX"/>
22/11/2021	<a href="#">2232</a>	Dangleberry, Wheres My Broccoli, and Silver Berk	New start time of 19:00 - Bogeyman fancy dress including sip stop so bring cups	<input type="button" value="View GPX"/>
02/03/2020	<a href="#">2176</a>	Just Kickim and Eat My Cucumber		<input type="button" value="View GPX"/>
27/05/2013	<a href="#">1823</a>	Shoots Off Early		<input type="button" value="View GPX"/>
05/04/2010	<a href="#">1659</a>	Keeps it up		

The **Map Pubs** button shows the two pubs and a purple pin (with Search origin in the bubble)



## Pub Directory (Editor view)

50 per page

Pub ▲	Town	Type	Status	Runs	Directions	Comments	Actions
<a href="#">360 Degree Brewing Co Taproom</a>	Sheffield Park			1	Head east on A27 6 mi, turn left onto Nevill Rd/A275. After 9 miles turn left onto Bluebell Industrial Est., pub on left. 30 mins.		<input type="button" value="Edit"/>

The editor view looks very similar to the public view but has an **Add New Pub** button plus **Edit** buttons under Actions for each pub. A red **Delete** button will only appear if no runs have been set.

### Add New Pub

Pub \*

Town \*

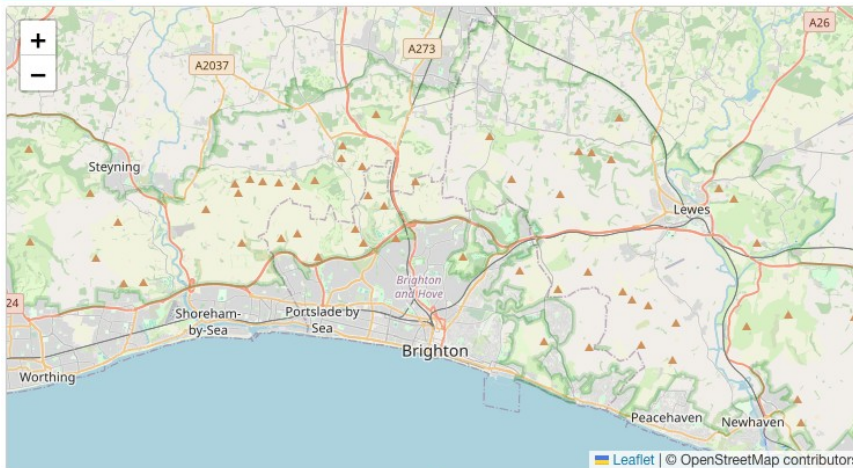
Type

Status

Postcode

### Location on Map

Click on the map to place or move the marker



Automatically update town & postcode when marker moves

Directions

Comments

✕ The **Add New Pub** pop up is identical to **Edit Pub**. **Add** (or **Edit**) **Pub**, **Town**, **Type**, **Status**, and **Postcode**. Select or update the location by pointing on the map. Note the **Automatically update town & postcode when marker moves** checkbox. If selected small towns may default with district names, i.e. Lewes instead of Glynde or Offham. Select **Save** to save changes and **Cancel** otherwise.