

Where We Hash (general public view)

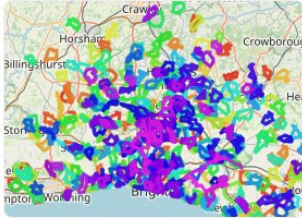
Where We Hash

These maps show our running trails

You must be logged in to upload files.

All Years - Where Do We Hash Maps

View Year: All Years (2 files) ⌵



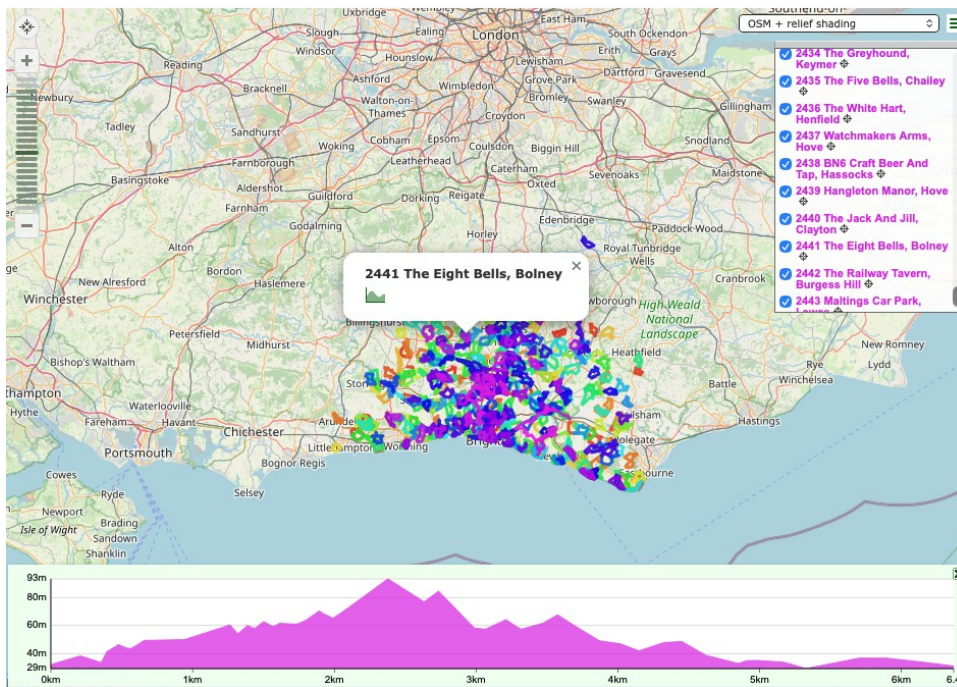
BH7-all-map.html

Preview Open



BH7_Weekend_Hashes.html

Preview Open



The latest maps appear by default.

To obtain a map from a specific year select from the **View Year** dropdown list.

To view a map, select **Preview** and to Open it select **Open**.

When viewing a map, you can zoom in and out. The background can be changed (default is OSM + relief shading).

Select a run (on the map or from the list) and a bubble pops up. Select the graph and the elevation profile appears at the bottom.

Note the colours of the routes indicate the age, i.e. **pink & purple** are the more recent ones, **red & yellow** are the older ones, while **green and blue** are in the middle of the date range.

Where We Hash (editor view)

These maps show our running trails

The editor view is the same with the additional “Upload Where Do We Hash Map” section at the top and a “Delete” button for each map

Upload Where Do We Hash Map

Allowed file types: HTML, PDF, TXT, JPG, PNG, GIF, ZIP, DOC, DOCX
Maximum file size: 10MB

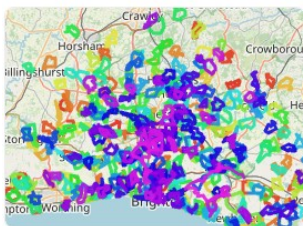
Select File:

No file chosen

Overwrite existing file if it already exists

All Years - Where Do We Hash Maps

View Year: All Years (2 files) ▾

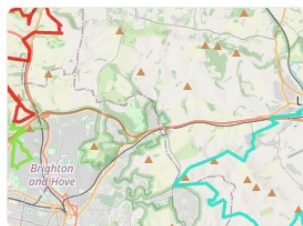


BH7-all-map.html

Preview

Open

Delete



BH7_Weekend_Hashes.html

Preview

Open

Delete